
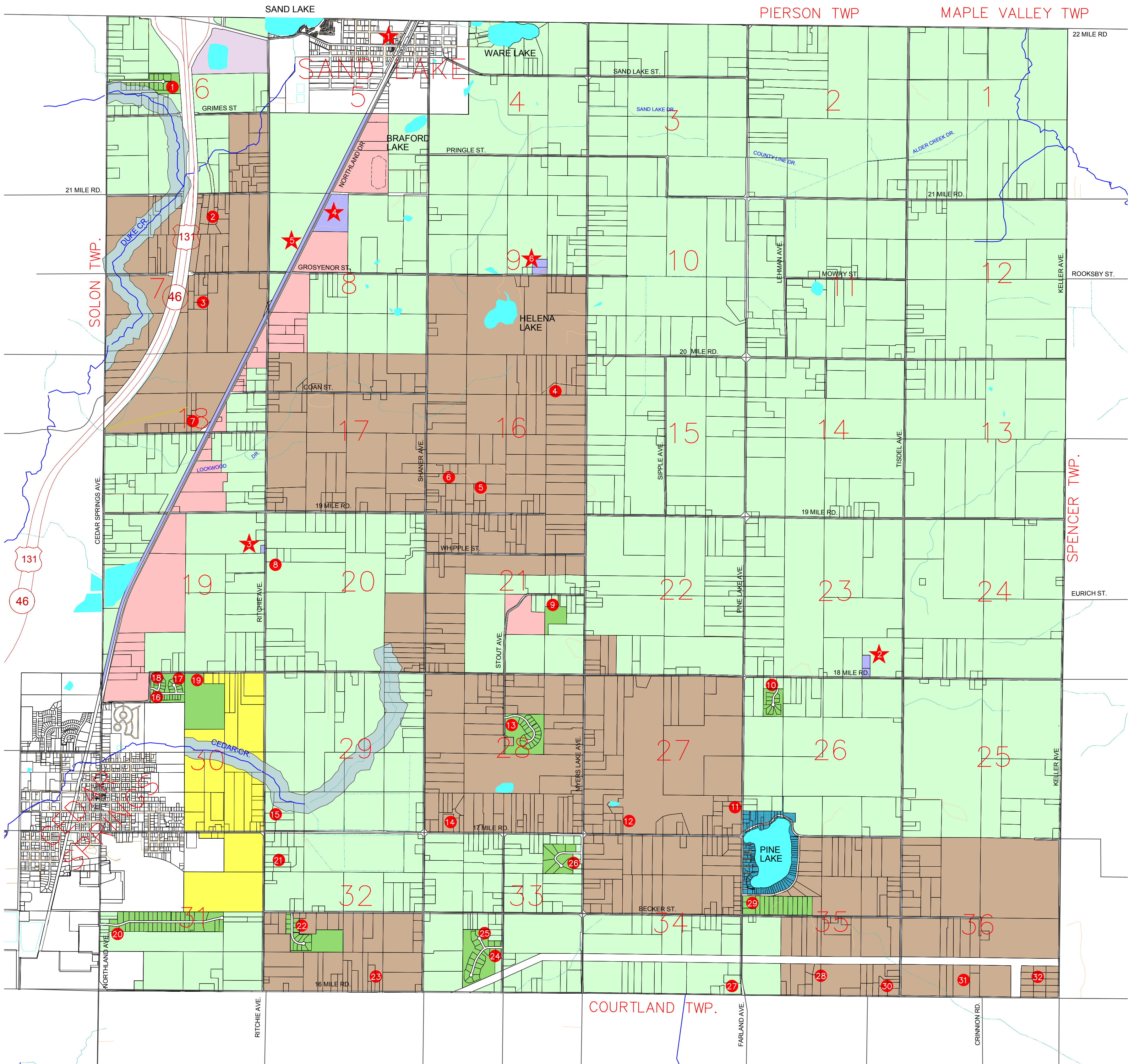
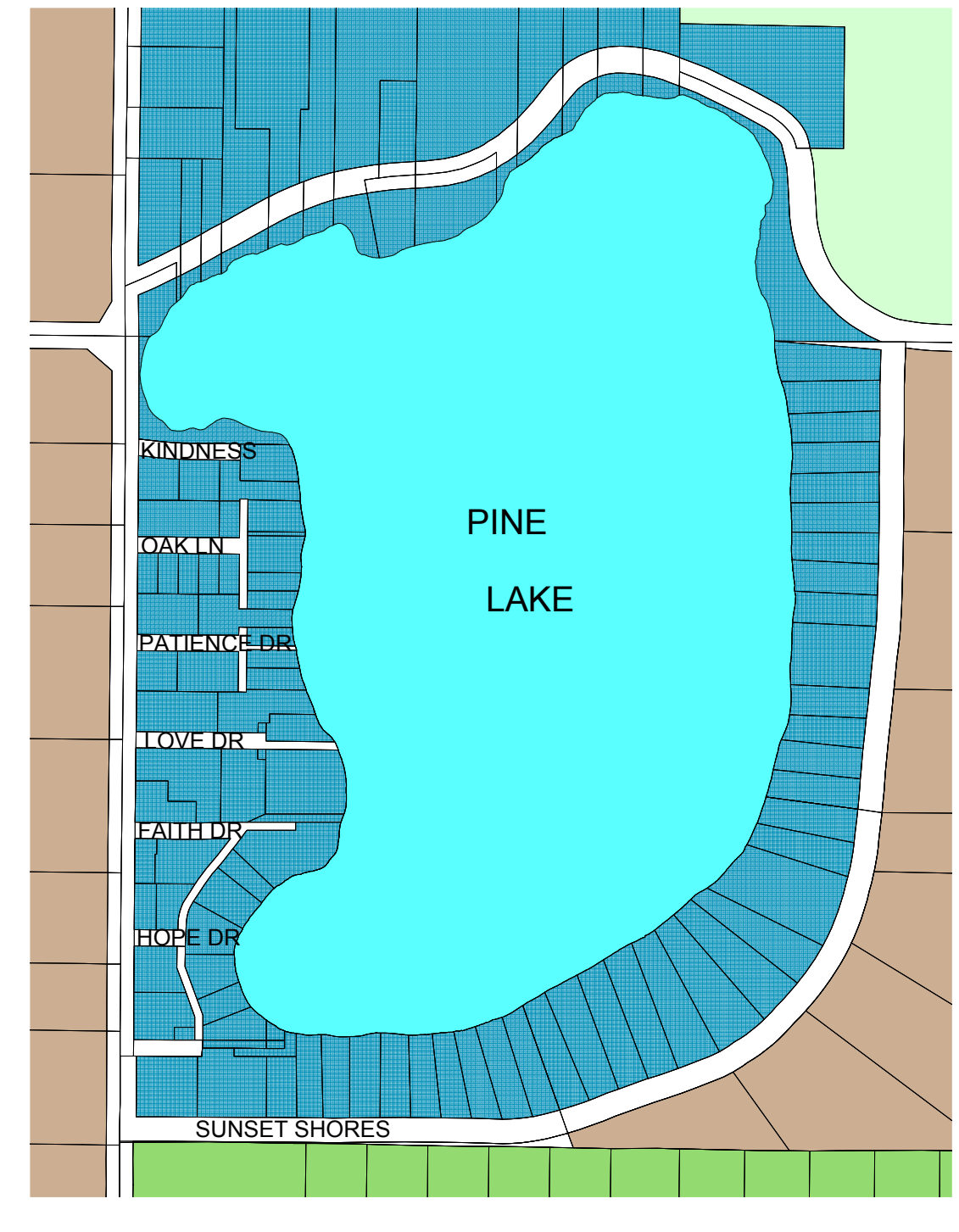


MONTCALM COUNTY



PRIVATE ROAD INDEX		
STREET NAME	MAP NUMBER	IN SECTION
AMBER WAY	2	7
AVENIDA DR	10	26
BECKER	29	35
BECKER CT	22	32
CAROLYN DR	4	16
CEDAR HIGHLANDS	26	33
DAVE CHRISIE DR	21	32
DIO DR	20	31
EMILY CT	9	21
FAWN CT	25	33
FAWN DR	24	33
FIELD CT	17	30
FIELDSTONE MEADOW CT	18	30
FIELDSTONE MEADOW DR	16	30
GLEN BLUFF DR	1	6
HARLY LN	31	36
IVORYSTONE DR	19	30
KENDYN DR	32	36
MAHONEY DR	30	35
MAXSON DR	23	32
MOREL LN PVT	7	18
PAINTED HOURSE TRAIL	27	34
PINE RIDGE CT	8	20
REDDER LN	14	28
RICHE RUN	15	29
ROMAR DR	11	27
SADLER DR	28	35
SANDS CT	3	7
TO BE NAMED	12	27
WILDWOOD CT	5	16
WILDWOOD LN	6	16
WISPERING FOREST DR	13	28

PLACE LOCATIONS		
PLACE	MAP NUMBER	IN SECTION
TOWNSHIP OFFICE	1	5
EAST NELSON CEMETERY	2	23
PUNCHES CEMETERY	3	19
GORDON PARK	4	8
WHITE PINE TRAIL	5	5,8,18,19
ST. MARY'S CEMETERY	6	9



LEGEND	
[Light Green Box]	AG/RE AGRICULTURAL/RURAL ESTATE DISTRICT
[Brown Box]	SFR-L SINGLE FAMILY RESIDENTIAL LOW DENSITY DISTRICT
[Yellow Box]	SFR-M SINGLE FAMILY RESIDENTIAL MEDIUM DENSITY DISTRICT
[Blue Box]	PLD PINE LAKE DISTRICT
[Purple Box]	INTERCHANGE/FREEWAY MIXED USE DISTRICT
[Pink Box]	C COMMERCIAL DISTRICT
[Olive Green Box]	I INDUSTRIAL DISTRICT
[Light Blue Box]	NR NATURAL RIVER OVERLAY DISTRICT
[Dark Green Box]	PUD PLANNED UNIT DEVELOPMENT OSPUD OPEN SPACE PUD

NELSON TOWNSHIP

ZONING MAP
JANUARY 28, 2013

HULA ENGINEERING
17 WEST OAK ST
SAND LAKE, MI 49343-0194
(616) 636-5204